



BK 1362 PG 523-533



MISC 2000 17312

Nebr Doc Stamp Tax
Date
\$
By

RICHARD H TAKECHI  
REGISTER OF DEEDS  
DOUGLAS COUNTY, NE

00 DEC 20 PM 4:01

RECEIVED

**THIS PAGE INCLUDED FOR INDEXING  
PAGE DOWN FOR BALANCE OF INSTRUMENT**

*Misc*

*A*

*11/28*

*6900* MC-43603  
 FEE            FR MC-43604  
 EXP            CO            COMP             
 DEL            SCAN            FY           

*25929*

**DECLARATION OF COVENANTS, CONDITIONS AND RESTRICTIONS  
OF WESTIN HILLS WEST TWO TOWNHOMES**

THIS DECLARATION, made on the date hereinafter set forth by Celebrity Townhomes, L.L.C., hereinafter referred to as "Declarant."

WITNESSETH:

WHEREAS, Declarant is the owner of certain property in Westin Hills West Two, County of Douglas, State of Nebraska, which is more particularly described as:

Lots Fourteen (14) through Twenty-six (26), inclusive, WESTIN HILLS WEST TWO, a subdivision as surveyed, platted and recorded in Douglas County, Nebraska; and Lots One (1) through Fifteen (15), inclusive, WESTIN HILLS WEST TWO REPLAT I, a subdivision as surveyed, platted and recorded in Douglas County, Nebraska.

NOW THEREFORE, Declarant hereby declares that all of the properties described above shall be held, sold and conveyed subject to the following easements, restrictions, covenants, and conditions, which are for the purpose of protecting the value and desirability of, and which shall run with, the real property and be binding on all parties having any right, title or interest in the described properties or any part thereof, their heirs, successors and assigns, and shall inure to the benefit of each owner thereof.

**ARTICLE I  
Definitions**

Section 1. "Association" shall mean and refer to Westin Hills West Two Townhome Owners Association, its successors and assigns.

Section 2. "Owner" shall mean and refer to the record owner, whether one or more persons or entities, of a fee simple title to any Lot which is a part of the Properties, including contract sellers, but excluding those having such interest merely as security for the performance of an obligation.

Section 3. "Properties" shall mean and refer to that certain real property hereinbefore described, and such additions thereto as may hereafter be brought within the jurisdiction of the Association.

Section 4. "Common Area" shall mean all real property (including the improvements thereto) owned by the Association at the time of the conveyance of the first lot is described as follows:

Outlot "A" of Westin Hills West Two, a subdivision as surveyed, platted and recorded in Douglas County, Nebraska.

Section 5. "Lot" shall mean and refer to any plot of land shown upon any recorded subdivision map of the Properties.

Section 6. "Declarant" shall mean and refer to Celebrity Townhomes, L.L.C., its successors and assigns if such successors or assigns should acquire more than one undeveloped Lot from the Declarant for the purpose of development.

**FULLENKAMP, DOYLE & JOBEUN**  
11440 WEST CENTER ROAD  
OMAHA, NEBRASKA 68144-4482  
AJH

**ARTICLE II  
PROPERTY RIGHTS**

Section 1. Owners' Easements of Enjoyment. Every owner shall have a right and easement of enjoyment in and to the Common Area which shall be appurtenant to and shall pass with the title to every Lot, subject to the following provisions:

(a) the right of the Association to charge reasonable admission and other fees for the use of any recreational facility situated upon the Common Area;

(b) the right of the Association to suspend the voting rights and right to use of the recreational facilities by an owner for any period during which any assessment against his Lot remains unpaid; and for a period not to exceed 60 days for any infraction of its published rules and regulations;

(c) the right of the Association to dedicate or transfer all or any part of the Common Area to any public agency, authority or utility for such purposes and subject to such conditions as may be agreed to by the members.

No such dedication or transfer shall be effective unless an instrument agreeing to such dedication or transfer signed by 2/3 of each class of members has been recorded.

Section 2. Delegation of Use. Any owner may delegate, in accordance with the By-Laws, his right of enjoyment to the Common Area and facilities to the members of his family, his tenants, or contract purchasers who reside on the property.

**ARTICLE III  
Membership and Voting Rights**

Section 1. Every owner of a lot which is subject to assessment shall be a member of the Association. Membership shall be appurtenant to and may not be separated from ownership of any Lot which is subject to assessment.

Section 2. The Association shall have two classes of voting membership:

Class A. Class A members shall be all Owners, with the exception of the Declarant, and shall be entitled to one vote for each Lot owned. When more than one person holds an interest in any Lot, all such persons shall be members. The vote for such Lot shall be exercised as they determine, but in no event shall more than one vote be cast with respect to any Lot.

Class B. The Class B member(s) shall be the Declarant and shall be entitled to three (3) votes for each Lot owned. The Class B membership shall cease and be converted to Class A membership on the happening of either of the following events, whichever occurs earlier:

- a. when the total votes outstanding in the Class A membership equal the total votes outstanding in the Class B membership, or
- b. on June 1, 2004.

**ARTICLE IV  
Covenant for Maintenance Assessments**

Section 1. Creation of the Lien and Personal Obligation of Assessments. The Declarant, for each Lot owned within the Properties, hereby covenants, and each Owner of any Lot by acceptance of a deed therefor, whether or not it shall be so expressed in such deed, is deemed to covenant and agree to pay to the Association (1) annual assessments or charges, and (2) special assessments for capital improvements, such assessments to be established and collected as hereinafter provided. The annual and special assessments, together with interest, costs, and reasonable attorney's fees, shall be a charge on the land and shall be a continuing lien upon the property against which each such assessment is made. Each such assessment, together with interest, costs,

and reasonable attorney's fees, shall also be the personal obligation of the person who was the Owner of such property at the time when the assessment fell due. The personal obligation for delinquent assessments shall not pass to his successors in title unless expressly assumed by them.

Section 2. Purpose of Assessments. The assessments levied by the Association shall be used exclusively to promote the recreation, health, safety, and welfare of the residents in the Properties, of the homes situated upon the Properties and for improvement and maintenance of the Common Area, i.e., street maintenance and lighting.

Section 3. Maximum Annual Assessment. Until January 1 of the year immediately following the conveyance of the first Lot to an Owner, the maximum annual assessment shall be **One Thousand Three Hundred Eighty and NO/100ths dollars (\$1,380.00)** per Lot. For the purposes of determining the amount of the maximum annual assessment, any assessments or charges levied pursuant to Article III, Section 7 and/or Article IV, Section 2 shall not be included.

a. From and after January 1 of the year immediately following the conveyance of the first Lot to an Owner, the maximum annual assessment may be increased each year not more than 10% above the maximum assessment for the previous year without a vote of the membership.

b. From and after January 1 of the year immediately following the conveyance of the first Lot to an Owner, the maximum annual assessment may be increased above 10% by a vote of two-thirds (2/3) of a quorum of members who are voting in person or by proxy, at a meeting duly called for this purpose.

c. The Board of Directors may fix the annual assessment at an amount not in excess of the maximum.

Section 4. Special Assessments for Capital Improvements. In addition to the annual assessments authorized above, the Association may levy, in any assessment year, a special assessment applicable to that year only for the purpose of defraying, in whole or in part, the cost of any construction, reconstruction, repair or replacement of a capital improvement upon the Common Area, including fixtures and personal property related thereto, provided that any such assessment shall have the assent of two-thirds (2/3) of the votes of each class of members who are voting in person or by proxy at a meeting duly called for this purpose.

Section 5. Notice and Quorum for Any Action Authorized Under Sections 2, 3 and 4. Written notice of any meeting called for the purpose of taking any action authorized under Sections 2, 3 and 4 shall be sent to all members not less than 15 days nor more than 30 days in advance of the meeting. At the first such meeting called, the presence of members or of proxies entitled to cast forty percent (40%) of all the votes of each class of membership shall constitute a quorum. If the required quorum is not present, another meeting may be called subject to the same notice requirement, and the required quorum at the subsequent meeting shall be one-half (1/2) of the required quorum at the preceding meeting. No such subsequent meeting shall be held more than 60 days following the preceding meeting.

Section 6. Uniform Rate of Assessment. Except as provided for in Article III, Section 7 and Article IV, Section 2, both annual and special assessments must be fixed at a uniform rate for all Lots and may be collected on a monthly or other periodic basis, as may be established by the Board.

Section 7. Date of Commencement of Annual Assessments: Due Dates. The annual assessments provided for herein shall commence as to all Lots at the sole discretion of the Board. The first annual assessment shall be adjusted according to the number of months remaining in the calendar year. The Board of Directors shall fix the amount of the annual assessment against each Lot at least thirty (30) days in advance of each annual assessment period. The assessments may be collected on a monthly or other periodic basis by the Association. Written notice of the annual assessment shall be sent to every Owner subject thereto. The due dates shall be established by the Board of Directors.

Section 8. Assessments: Apportionment. Assessments shall be paid pro-rata by the owners of all Lots based upon the total number of Lots, however, vacant lots shall not be assessed but shall be maintained by the owners. Assessments may be apportioned against Lots where inordinate wear, tear and/or damage occurs to the items to be maintained by the Association due to the fault or negligence of a Lot owner.

Section 9. Certificate of Payment. The Association shall, upon demand, and for a reasonable charge, furnish a certificate signed by an officer of the association or a designated agent of the association setting forth whether the assessments on a specified Lot have been paid. A properly executed certificate of the Association as to the status of assessments on a lot is binding upon the Association as of the date of its issuance.

Section 10. Effect of Nonpayment of Assessments: Remedies of the Association. Any assessment not paid within thirty (30) days after the due date shall be deemed delinquent and shall bear the maximum rate of interest allowable by law. Should any assessment remain unpaid more than sixty (60) days after the due date, the Association may declare the entire unpaid portion of said assessment for said year to be immediately due and payable and thereafter delinquent. The Association may bring an action at law against the Owner personally obligated to pay the same, or may foreclose the lien of such assessment against the property through proceedings in any court having jurisdiction of actions for the enforcement of such liens. No Owner may waive or otherwise escape liability for the assessments provided herein by abandonment of title or transfer of such Owner's Lot.

Section 11. Subordination of Assessments. The lien on the assessments provided for herein shall be subordinate to the lien of any first mortgage, and the holder of any first mortgage, on any Lot may rely on this provision without the necessity of the execution of any further subordination agreement by the Association. Sale or transfer of any Lot shall not affect the status or priority of the lien for assessments made as provided herein. The Association, if authorized by its Board of Directors, may release the lien of any delinquent assessments on any Lot as to which the first mortgage thereon is in default, if such Board of Directors determines that such lien has no value to the Association. No mortgagee shall be required to collect any assessments due. The Association shall have sole responsibility to collect all assessments due.

**ARTICLE V**  
**Exterior Maintenance**

The Association may provide exterior maintenance to the Properties and upon each Lot as set forth hereinafter.

Section 1. Assessments levied against each Lot, as defined in Article I, Section 4, may be assessed for, but not limited to, the following:

- (a) Maintenance, including mowing, fertilizing and trimming, of trees and shrubs, lawns, and other exterior landscaping or other improvements as originally installed by the builder, except such improvements as may have been installed by or at the direction of an Owner, which improvements shall be the responsibility of the Owner. The Owner is responsible for replacement of all dead landscaping improvements after the one year warranty period expires and the owner agrees to allow the Association to replace such dead landscape improvements at the expense of the Owner at the time of replacement and the Owner shall reimburse the Association on demand.
- (b) Operation of an underground watering system on each Lot, except that it shall remain the Owner's sole responsibility to maintain the underground watering system on Owner's Lot, including but not limited to turning off such system and clearing the pipes of such system during periods in which freezing temperatures may occur, and Owner shall remain liable for any damage caused to such system by a failure to maintain the same;
- (c) Painting of the exterior of each dwelling upon each Lot;

- (d) Providing trash pickup service for each Lot;
- (e) Providing snow removal for streets upon Common Area, and driveways, front sidewalks, front stoops and front steps for each Lot;
- (f) Maintaining any mailboxes upon the Properties;
- (g) Installing and maintaining any Common Area improvements which include, but are not limited to, streets and street lighting;
- (h) Providing such other services or maintenance as may be deemed appropriate by the Board or by a two-thirds (2/3) vote of the Association.

**Section 2.** With the exception of improvements to Common Area and any duties undertaken pursuant to section 1 of this Article, the Association shall have no duty to repair, replace or maintain any concrete surfaces, buildings, systems, underground watering systems, fences or other improvements to the Properties, but may, at its discretion, in the event that any Owner of any Lot in the Properties has not maintained, replaced or kept repaired the premises and the improvements situated thereon in a manner satisfactory to the Board of Directors, the Association, after approval by two-thirds (2/3) vote of the Board of Directors, shall have the right, through its agents and employees, to enter upon said parcel and to maintain, repair (including painting), restore and replace the Lot and the exterior of the buildings and any other improvements erected thereon, including but not limited to any roofs, gutters, concrete, exterior walls, glass surfaces, doors, door openers, underground watering system and cooling units for air condition systems which have not been so maintained, repaired or replaced. The cost of such exterior maintenance shall be added to and become part of the assessment to which such Lot is subject.

#### **ARTICLE VI** **Architectural Control**

No fence shall be commenced, erected or maintained upon the Properties, except fences erected by the Developer. No exterior painting shall be commenced upon the Properties except such painting as shall be approved by the Association. No building, wall or other structure shall be commenced, erected or maintained upon the Properties, nor shall any exterior addition to or change or alteration therein be made until the plans and specifications showing the nature, kind, shape, height, materials, color and location of the same shall have been submitted to and approved in writing as to harmony of external design and location in relation to surrounding structures and topography, and in relation to other trees, shrubs and plantings, by the Board of Directors of the Association, its successors or assigns, or by an architectural committee composed of three (3) or more representatives appointed by the Board. In the event said Board, or its designated committee, fails to act upon such design and location within thirty (30) days after said plans and specifications have been submitted to it, approval will not be required and this Article will be deemed to have been fully complied with. The Architectural Control referred to in this paragraph shall not be applicable to initial construction by the Declarant or any builder or Owner, the plans and specifications of which have been approved by the Declarant.

#### **ARTICLE VII** **Party Walls**

**Section 1.** Each wall which is built as part of the original construction of any dwelling upon the Lots, and which is placed on the dividing line between any adjoining Lots, shall constitute a party wall, and,

to the extent not inconsistent with the provisions of this Article, the general rules of law regarding party walls and liability for property damage due to negligence or willful acts or omissions shall apply thereto.

**Section 2.** The cost of reasonable repairs and maintenance of any party wall shall be shared by the owners who make use of such party wall in proportion to the length of each Lot and party wall.

**Section 3.** If a party wall is destroyed or damaged by fire or other casualty, any owner who has used the wall may restore it, and if the other owner or owners shall thereafter make use of such party wall, such other owners or owners shall contribute to the cost of restoration thereof in proportion to such use, without prejudice, however, to the right of any such owner or owners to call for a larger contribution from other owners under any rule of law regarding liability for negligent or willful acts or omissions.

**Section 4.** Notwithstanding any other provision of this Article, an owner who, by his negligent or willful act, causes the party wall to be exposed to the elements, shall bear the whole cost of furnishing the necessary protection against such elements and repair of damage caused by the elements.

**Section 5.** The right of any owner to contribution from any other owner under this Article shall be appurtenant to the land and shall pass to such owner's successors in title.

**Section 6.** In the event of any dispute arising concerning a party wall, or under the provisions of this Article, each owner involved shall choose one arbitrator, and such arbitrators shall choose one additional arbitrator, and all owners shall be bound by any decision arrived at by a majority of all such arbitrators. Arbitration shall be governed by the terms of the Uniform Arbitration Act, to the extent consistent with the foregoing provisions.

**ARTICLE VIII**  
**General Restrictions and Other Provisions**

**Section 1.** Every Owner shall have full rights of ownership and full use and enjoyment of his Lot, subject to the following restrictions:

(a) Other than as carried on by the Declarant or his assigns, agents or successors, in respect to the sale, marketing, construction and improvement of the Lots or any other commercial activity on the Properties, no business, trade, occupation or profession of any kind shall be conducted, maintained or permitted on any part of the Properties, or, without the prior written authorization of the Association, shall any "For Sale" or "For Rent" signs be displayed by any Person, firm or corporation, bank, savings and loan association, lending institution, or insurance company who as holder of a deed of trust against any Lot acquired ownership thereof through foreclosure (or by deed in lieu of foreclosure), or the agent of any of them. Nothing in this Section is intended to restrict the right of any Lot Owner from keeping his or her personal business or professional records or accounts therein, or handling his or her personal business calls or correspondence therefrom, but all the express restrictions herein contained about use of displays and signs shall nonetheless be and remain in full force and effect and prohibits such activity concerning any personal business or professional records or accounts. In accordance with the foregoing, the Lots shall be and are restricted exclusively to residential use and no trade or business of any kind other than as set forth hereinabove may be conducted in or from a Lot.

(b) No animals, livestock, or poultry of any kind shall be raised, bred, or kept on any part of the Property, other than non-exotic household pets. All pets shall be leashed when outside of the residential structure and patio area. No such pet shall be kept, bred, or maintained for any commercial purposes. The Board of Directors of the Association shall make reasonable rules and regulations for the accommodation of pets.

(c) No fences, except those erected by the Developer, or enclosures of any type or nature whatsoever shall ever be constructed, erected, placed or maintained on any Lot within the Properties.

(d) No vehicle repairs, other than emergency repairs or repairs of a minimal nature needed to be performed to move a vehicle off the properties shall be allowed on the Properties. The Association is expressly authorized to tow away, at an offending owner's expense, any vehicle referred to in this Section which is in violation hereof or in violation of the rules and regulations governing parking as may be adopted by the Board of Directors. No boats, boat, trailers, campers, canoes, recreational vehicles, vehicles used primarily for recreational purposes, vehicles primarily used for commercial purposes, or vehicles with commercial writings on their exterior shall be stored, allowed to remain, or parked in the subdivision, except in an area, if any, designated by the Board of Directors or except as otherwise permitted by the Association's Board of Directors or Declarant.

(e) Except as placed or erected by Declarant or his assigns, agents or successors, in respect to the sale, marketing, construction and improvement of the Lots, no sign, billboards, unsightly objects, or nuisances shall be erected, place, or permitted to remain on the Properties subject to this Declaration, nor shall such Properties be used in any way or for any purpose which may endanger the health or unreasonably disturb the Owner of any Lot thereof.

(f) No offensive or unsightly appearance shall be maintained or allowed to exist upon the Properties, nor shall any trash, ashes or other refuse be thrown, placed, or dumped upon any Lot, nor shall anything ever be done which may be or become an annoyance or nuisance to the neighborhood. The Association shall have the right to require all owners to place trash and garbage in containers located in areas as may be designated by the Association. No incinerators shall be kept or maintained on any Lot. All rubbish, trash, and garbage shall be regularly removed from the premises and shall not be allowed to accumulate thereon.

(g) No machinery or equipment of any kind shall be placed, operated or maintained upon the Properties, except such machinery or equipment as is usual and customary in connection with the Declarant's sales, marketing, maintenance or construction of buildings, improvements or structures which are within the permitted uses of such Property, and except that which Declarant or the Association may require or permit for the operation and maintenance of the Common Area.

(h) No outside clothes lines or other outside facilities for drying or airing clothes shall be erected, placed or maintained on any of the Lots.

(i) No television antenna or radio receiver, satellite dish exceeding 18" in diameter, or other similar device shall be attached to or installed on any Lot, unless contained entirely within the interior of a dwelling or other structure, nor shall radio or television signals, nor any other form of electromagnetic radiation, be permitted to originate from any Lot, which may unreasonably interfere with the reception of television or radio signals within the Properties. The foregoing notwithstanding, any earth station, satellite dish or other electronic antenna or aerial specifically exempted from restriction by statute, regulation, binding order



of a court or governmental agency shall be maintained in accordance with the strictest interpretation or condition for such use as may be permitted by such order.

(j) No improper, offensive, or unlawful use shall be made on any part of the Properties. All valid laws, zoning ordinances, and regulations of all government bodies having jurisdiction over the subdivision shall be observed. Any violation of such laws, zoning ordinances or regulations shall be a violation of this Declaration.

(k) No salt or de-icing material shall be utilized, at any time, on any driveway, sidewalk, stoop or step within the Properties.

In addition to the restrictions above, the Association shall have the right to make and to enforce reasonable rules and regulations governing the use of the Lots.

**ARTICLE IX**  
**Access**

The Association, its officers, employees and agents, and contractors and repairmen designated by the Association, shall have the right to go on any Lot for the purpose of performing maintenance and repair, making inspections and performing the duties of the Association hereunder, and the Association is hereby granted a specific easement for such purposes.

**ARTICLE X**  
**Insurance**

Section 1. Townhome Owner's All-Risk Insurance. Each Owner shall procure and maintain all-risk coverage insurance for the Owner's Lot and improvements thereon in amounts satisfactory to the Association. Proof of insurance shall be submitted annually to the Association according to the rules and regulations established by the Association.

Section 2. Liability Insurance. The Association shall purchase and provide general liability coverage insurance in such amounts as shall be determined from time to time by the Board of Directors of the Association. The Association may provide liability coverage insurance for the Association's Officers, and members of the Board of Directors. In addition, the Association may purchase such additional insurance against other hazards which may be deemed appropriate by the Board of Directors.

Section 3. Annual Review of Policies. All insurance policies shall be reviewed at least annually by the Board of Directors in order to ascertain whether the coverage contained in the policies is sufficient.

**ARTICLE XI**  
**Utility, Pipeline and Other Easements**

A perpetual easement is hereby reserved in favor of and granted to the Omaha Public Power District, U.S. West Communications, Metropolitan Utilities District and any company which has been franchised to provide cable television system in the area to be subdivided, their successors and assigns, to erect, operate, maintain, repair and renew underground poles, wires, cables, conduits, and other related facilities, and to extend thereon wires or cables for the carrying and transmission of electric current for light, heat, and power and for the transmission of signals and sounds of all kinds including signals provided by a cable television system, and the reception on, over, through, under and across all open spaces, common ground, recreational areas and nonpublic roads. A perpetual public sidewalk easement is reserved in favor of the Association, on,

through, under and across a 7.5 foot wide strip of land abutting all lot lines which abut Outlot "A" of Westin Hills West Two, as shown on the plat. A perpetual sanitary sewer is reserved in favor of Sanitary and Improvement District No. 384, as shown on the plat. A permanent ingress and egress and parking easement over all of Outlots "A", Westin Hills West Two is hereby granted to the owners of Lot 1 through 26, inclusive, Westin Hills West Two. A perpetual sanitary sewer and storm sewer easement is hereby reserved in favor of the City of Omaha over all of Outlots "A", Westin Hills West Two. A perpetual sidewalk and pedestrian easement is hereby granted to the public over all of Outlots "A", Westin Hills West Two. A permanent sanitary sewer easement has been reserved over portions of Lots 1 - 6, inclusive, Westin Hills West Two Replat One, as reflected in more particularity in said easement document recorded of record at Miscellaneous Book 1149, Page 12 in the Douglas County Register of Deeds Office and on the plat of Westin Hills West Two Replat One. A permanent easement in favor of the Papio-Missouri River Natural Resources District has been reserved over portions of Lots 1 - 13, inclusive, all in Westin Hills West Two Replat One, as reflected in more particularity in said easement document recorded of record at Miscellaneous Book 2161 Page 722 in the Douglas County Register of Deeds Office and on the plat of Westin Hills West Two Replat One. A permanent storm sewer and drainage easement has been reserved in favor of Sanitary and Improvement District No. 415 of Douglas County, Nebraska and the City of Omaha over portions of Lots 12 - 15, inclusive, all in Westin Hills West Two Replat One, as reflected in more particularity in said easement document recorded of record at Miscellaneous Book 2161 Page 722 in the Douglas County Register of Deeds Office and on the plat of Westin Hills West Two Replat One. No permanent buildings or retaining walls shall be placed in the said easement ways, but the same may be used for gardens, shrubs, landscaping and other purposes that do not then or later interfere with the aforesaid uses or rights herein granted.

**ARTICLE XII**  
**General Provisions**

**Section 1. Enforcement.** The Association, or any Owner, shall have the right to enforce, by any proceeding at law or in equity, all restrictions, conditions, covenants, reservations, liens and charges now or hereafter imposed by the provisions of this Declaration. Failure by the Association or by any Owner to enforce any covenant or restriction herein contained shall in no event be deemed a waiver of the right to do so thereafter.

**Section 2. Severability.** Invalidation of any one of these covenants or restrictions by judgment or court order shall in no wise affect any other provisions which shall remain in full force and effect.

**Section 3. Amendment.** The covenants and restrictions of this Declaration shall run with and bind the land, for a term of twenty (20) years from the date this Declaration is recorded, after which time they shall be automatically extended for successive periods of ten (10) years. This Declaration may be amended during the first twenty (20) year period by the Declarant in its sole and absolute discretion or by an instrument signed by not less than ninety percent (90%) of the Lot Owners, and thereafter by an instrument signed by not less than seventy-five percent (75%) of the Lot Owners. Such amendments may include, among other things, the inclusion of additional properties to this Declaration, an extension of the time for which this Declaration is to run, and the formation of a nonprofit association, of which all Lot Owners shall be members, with the right to levy assessments against each Lot for the purpose of promoting and maintaining the general aesthetic appearance and upkeep of the entire area, dredging or otherwise assisting in the renovation and/or maintenance of the adjacent Westin Hills lake area, maintaining any entrance areas and otherwise promoting and sustaining the nonprofit association's business. Any amendment must be recorded.

**Section 4. Annexation.** Additional residential property and Common Area may be annexed to the Properties by the Declarant or with the consent of two-thirds (2/3) of the members of the Association.


IN WITNESS WHEREOF, the undersigned, being the Declarant herein, has hereunto set its hand and seal this 15<sup>th</sup> day of December, 2000.

Celebrity Townhomes, L.L.C., a Nebraska limited liability company, Declarant

By: *Chad Larsen*  
Chad Larsen, Member

State of Nebraska     )  
                                  )     ss.  
County of Douglas    )

Before me, a Notary Public, in and for said county and state, personally came Chad Larsen, Member of Celebrity Townhomes, L.L.C., known to me to be the identical person who executed the above instrument and acknowledged the execution thereof to be his voluntary act and deed and the voluntary act and deed of said limited liability corporation.



*Alana M. Hallaert*  
Notary Public



BK 1383 PG 226-228



MISC 2001 07656

DOUGLAS COUNTY, NE

01 MAY 25 AM 8:06

RECEIVED

**ASSIGNMENT AND ASSUMPTION OF DECLARANT RIGHTS AND NOTICE**

TO WHOM IT MAY CONCERN:

Celebrity Townhomes, L.L.C., a Nebraska limited liability company, the Declarant of that certain Declaration of Covenants, Conditions and Restrictions of Westin Hills West Two Townhomes, a Subdivision in Douglas County, Nebraska covering the following described Property, to-wit:

See Exhibit "A" attached hereto and incorporated herein by this reference.

filed in the Register of Deeds of Douglas County, Nebraska in the Miscellaneous Records at Book 1362 Page 523 - 533 on December 20, 2000 and any amendments, restatements and/or annexations thereto (hereinafter the "Declaration") does hereby assign all of its status, right, title and interest as the Declarant therein to Celebrity Townhomes, Inc., a Nebraska corporation, effective as of the 30<sup>th</sup> day of April 2001, and Celebrity Townhomes, Inc., a Nebraska corporation, does hereby assume all rights, responsibilities and duties pursuant to the Declaration.

Dated this 14 day of May 2001.

misc A  
3  
29

REF 29.50 FB See back  
GAP \_\_\_\_\_ C/O \_\_\_\_\_ COMP 2  
DEL \_\_\_\_\_ SCAN 2 FV \_\_\_\_\_

Celebrity Townhomes, L.L.C., f/k/a Village Homes, L.L.C., a Nebraska limited liability company, DECLARANT:


By: Gale Larsen  
Gale Larsen, Member

Celebrity Townhomes, Inc., a Nebraska corporation, Assignee:

By: Susan J. Larsen  
President

STATE OF NEBRASKA )  
COUNTY OF DOUGLAS )

ss.



The foregoing instrument was acknowledged before me, a Notary Public in and for said state and county, this 14 day of May 2001 by Gale Larsen, Member of Celebrity Townhomes, L.L.C., a Nebraska limited liability company, a person known to me who acknowledged the same to be his voluntary act and deed on behalf of said company.

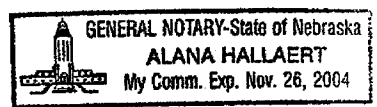
Alana M. Hallaert

RETURN: Fullenkamp, Doyle & Johnson  
11440 W. Center Rd.  
Omaha, NE 68144

V 26542

STATE OF NEBRASKA )  
 )  
COUNTY OF DOUGLAS )

ss.



The foregoing instrument was acknowledged before me, a Notary Public in and for said state and county, this 17 day of May 2001 by Alvan Larsen, President of Celebrity Townhomes, Inc., a Nebraska corporation, a person known to me who acknowledged the same to be his voluntary act and deed on behalf of said corporation.

Alana M. Hallaert  
Notary Public

**EXHIBIT "A"**

*MC- 43603*  
Lots 14.- 26, inclusive, WESTIN HILLS WEST TWO; and  
Lots 1 - 15, inclusive, WESTIN HILLS WEST TWO REPLAT I, subdivisions as surveyed, platted and  
recorded in Douglas County, Nebraska.

*MC- 43604.*



BK 1383 PG 369-372



MISC 2001 07735

RICHARD H. JAMES  
REGISTER OF DEEDS  
DUBLAS COUNTY, NE

01 MAY 25 PM 3:14

RECEIVED

**THIS PAGE INCLUDED FOR INDEXING  
PAGE DOWN FOR BALANCE OF INSTRUMENT**

misc  $\frac{4}{29}$  <sup>D</sup>

FEE	<u>34.00</u>	FB	<u>see attached</u>
BKP	_____	C/D	_____ COMP <u>BW</u>
DEL	_____	SCAN	<u>27</u> FV _____

Fullenkamp, Doyle & Johnson  
11440 W. Center Rd.  
Omaha, NE. 68144

**AMENDMENT TO PROTECTIVE COVENANTS**

THIS AMENDMENT TO PROTECTIVE COVENANTS is made the date hereinafter set forth by Celebrity Townhomes, Inc., a Nebraska corporation, f/k/a Celebrity Townhomes, L.L.C., ("Declarant").

**RECITALS**

A. On or about December 20, 2000, a document entitled Declaration of Covenants, Conditions, and Restrictions of Westin Hills West Two Townhomes (hereinafter the "Declaration") for Lots Fourteen (14) *mc-43603* through Twenty-six (26), inclusive, WESTIN HILLS WEST TWO, a subdivision as surveyed, platted and recorded in Douglas County, Nebraska; and Lots One (1) through Fifteen (15), inclusive, WESTIN HILLS *mc-43604* WEST TWO REPLAT I, a subdivision as surveyed, platted and recorded in Douglas County, Nebraska, was recorded by Celebrity Townhomes, L.L.C., n/k/a Celebrity Townhomes, Inc., Declarant, in the office of the Register of Deeds of Douglas County, Nebraska as Miscellaneous Book 1362 Pages 523 - 533.

B. Article XII. Section 3. of the Declaration provides that the covenants and restrictions of the Declaration may be amended by the Declarant for a period of twenty (20) years following December 20, 2000.

NOW, THEREFORE, Declarant hereby declares that the Declaration recorded on or about December 20, 2000 at Miscellaneous Book 1362 Pages 523 - 533 in the office of the Register of Deeds of Douglas County, Nebraska should be and hereby are amended in the following manner:

- 1. By deleting therefrom Article VI and adding in its place and stead the following:

**ARTICLE VI**  
**Architectural Control**

No fence shall be commenced, erected or maintained upon the Properties, except fences erected by the Developer. Any fence erected by the Developer shall be maintained by the Owner or Owners of each Lot upon which the fence is placed, and when reasonably necessary shall be stained with similar color and/or replaced with fencing of equal quality as the original fence erected by Developer. No exterior painting shall be commenced upon the Properties except such painting as shall be approved by the Association. No building, wall or other structure shall be commenced, erected or maintained upon the Properties, nor shall any exterior addition to or change or alteration therein be made until the plans and specifications showing the nature, kind, shape, height, materials, color and location of the same shall have been submitted to and approved in writing as to harmony of external design and location in relation to surrounding structures and topography, and in relation to other trees, shrubs and plantings, by the Board of Directors of the Association, its successors or assigns, or by an architectural committee composed of three (3) or more representatives appointed by the Board. In the event said Board, or its designated committee, fails to act upon such design and location within thirty (30) days after said plans and specifications have been submitted to it, approval will not be required and this Article will be deemed to have been fully complied with. The Architectural Control referred to in this paragraph shall not be applicable to initial construction by the Declarant or any builder or Owner, the plans and specifications of which have been approved by the Declarant.



2. By deleting therefrom Article XI and adding in its place and stead the following:

**ARTICLE XI**  
**Utility, Pipeline and Other Easements**

A perpetual easement is hereby reserved in favor of and granted to the Omaha Public Power District, U.S. West Communications, Metropolitan Utilities District and any company which has been franchised to provide cable television system in the area to be subdivided, their successors and assigns, to erect, operate, maintain, repair and renew underground poles, wires, cables, conduits, and other related facilities, and to extend thereon wires or cables for the carrying and transmission of electric current for light, heat, and power and for the transmission of signals and sounds of all kinds including signals provided by a cable television system, and the reception on, over, through, under and across all open spaces, common ground, recreational areas and nonpublic roads. A perpetual public sidewalk easement is reserved in favor of the Association, on, through, under and across a 7.5 foot wide strip of land abutting all lot lines which abut Outlot "A" of Westin Hills West Two, as shown on the plat. A perpetual sanitary sewer is reserved in favor of Sanitary and Improvement District No. 384, as shown on the plat. A permanent ingress and egress and parking easement over all of Outlots "A", Westin Hills West Two is hereby granted to the owners of Lot 1 through 26, inclusive, Westin Hills West Two. A perpetual sanitary sewer and storm sewer easement is hereby reserved in favor of the City of Omaha over all of Outlots "A", Westin Hills West Two. A perpetual sidewalk and pedestrian easement is hereby granted to the public over all of Outlots "A", Westin Hills West Two. A permanent sanitary sewer easement has been reserved over portions of Lots 1 - 6, inclusive, Westin Hills West Two Replat One, as reflected in more particularity in said easement document recorded of record at Miscellaneous Book 1149, Page 12 in the Douglas County Register of Deeds Office and on the plat of Westin Hills West Two Replat One. A permanent easement in favor of the Papio-Missouri River Natural Resources District has been reserved over portions of Lots 1 - 13, inclusive, all in Westin Hills West Two Replat One, as reflected in more particularity in said easement document recorded of record at Miscellaneous Book 2161 Page 722 in the Douglas County Register of Deeds Office and on the plat of Westin Hills West Two Replat One. A permanent storm sewer and drainage easement has been reserved in favor of Sanitary and Improvement District No. 415 of Douglas County, Nebraska and the City of Omaha over portions of Lots 12 - 15, inclusive, all in Westin Hills West Two Replat One, as reflected in more particularity in said easement document recorded of record at Miscellaneous Book 2161 Page 722 in the Douglas County Register of Deeds Office and on the plat of Westin Hills West Two Replat One. A joint utility easement has been reserved in favor of Omaha Public Power District and Qwest Communications and any other company which has been granted a franchise to provide a cable television system, their successors and assigns, over portions of Lots 2 - 6, inclusive, Westin Hills West Two Replat One and Lots 16 - 26, inclusive, Westin Hills West Two, all as more particularly provided in the easement document dated May 21, 2001 to be recorded of record with the Douglas County Register of Deeds. No permanent buildings or retaining walls shall be placed in the said easement ways, but the same may be used for gardens, shrubs, landscaping and other purposes that do not then or later interfere with the aforesaid uses or rights herein granted.

All other terms of said Declaration shall remain in full force and effect.

Dated this 22 day of May 2001.

CELEBRITY TOWNHOMES, INC., a Nebraska corporation,  
f/k/a CELEBRITY TOWNHOMES L.L.C.,

By:   
CHAD LARSEN, Vice-President

STATE OF NEBRASKA )  
 ) ss.  
COUNTY OF DOUGLAS )

On this 22 day of May 2001, the foregoing instrument was acknowledged before me, a Notary Public, by Chad Larsen, Vice-President of Celebrity Townhomes, Inc., a Nebraska corporation f/k/a Celebrity Townhomes, L.L.C., acting on behalf of said corporation.

  
Notary Public

